

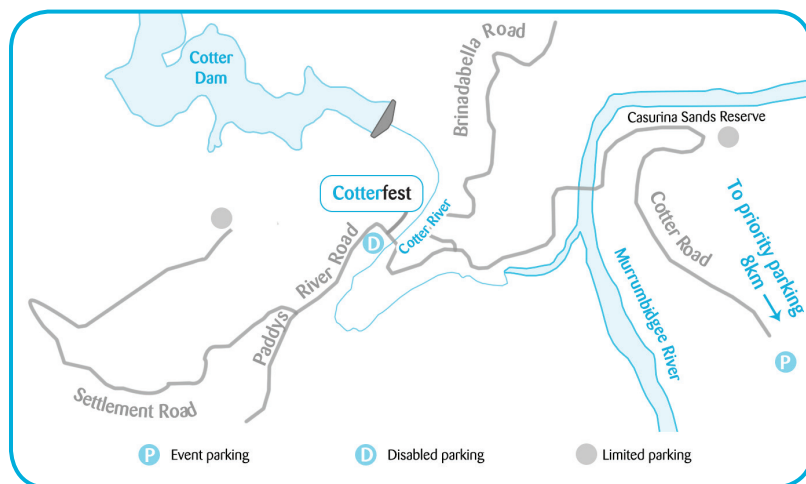
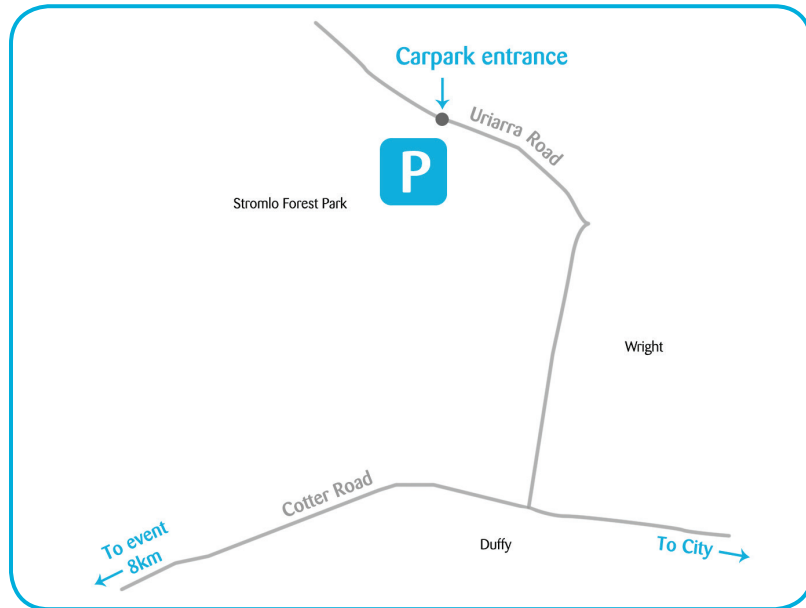
Cotterfest

Celebrating the completion of the **Cotter Dam**

When: 12 October, 9am– 4pm

Where: Cotter Reserve, Cotter Road ACT.

Event access is via free shuttle bus from Stromlo Forest Park located off Uriarra Road. There is no pedestrian access to the festival, the first shuttle buses will leave at 8.30am and conclude at 4.30pm. See parking map or actew.com.au for more details



OFFICIAL PROGRAM OF EVENTS

		Location
9am	Official naming of the summit walking trail	The Flow sculpture
9.30-9.45	Source Water Protection Program Lara Odell, ACTEW Water	Cotter in Focus Tent
9.55-10.10	Return to Country The heritage significance to the traditional custodians Wally Bell, Buru Ngunnawal	Cotter in Focus Tent
10.20-10.35	Fish Research & Management The ecological sustainability of the Cotter Associate Professor Mark Lintermans, University of Canberra	Cotter in Focus Tent
10.45-11.30	The nuts and bolts of building the Dam: Panel + Q&A session Mark Sullivan, ACTEW Water Ray Hezkial, ACTEW Water Brett McNamara, ACT Parks and Conservation Service	Cotter in Focus Tent
11.35-11.45	The significance of the sculpture Richard Whiteley	The Flow sculpture
12-12.30	Official opening of the Dam ACT Chief Minister Katy Gallagher	The Flow sculpture
1.05-1.20	Engineering - designing and building the Cotter Dam John Dymke, ACTEW Water	Cotter in Focus Tent
1.30-1.45	Abundant Water Project - giving back to the community	Cotter in Focus Tent
1.55-2.40	The nuts and bolts of building the Dam: Panel + Q&A session Mark Sullivan, ACTEW Water Ray Hezkial, ACTEW Water Brett McNamara - ACT Parks and Conservation Service	Cotter in Focus Tent
2.50-3.05	Fish Research and Management The ecological sustainability of The Cotter Associate Professor Mark Lintermans, University of Canberra	Cotter in Focus Tent
3.15-3.30	Return to Country The heritage significance to the traditional custodians Wally Bell, Buru Ngunnawal	Cotter in Focus Tent

For event updates, follow [@ACTEWWater](https://twitter.com/ACTEWWater)



IMPORTANT INFORMATION

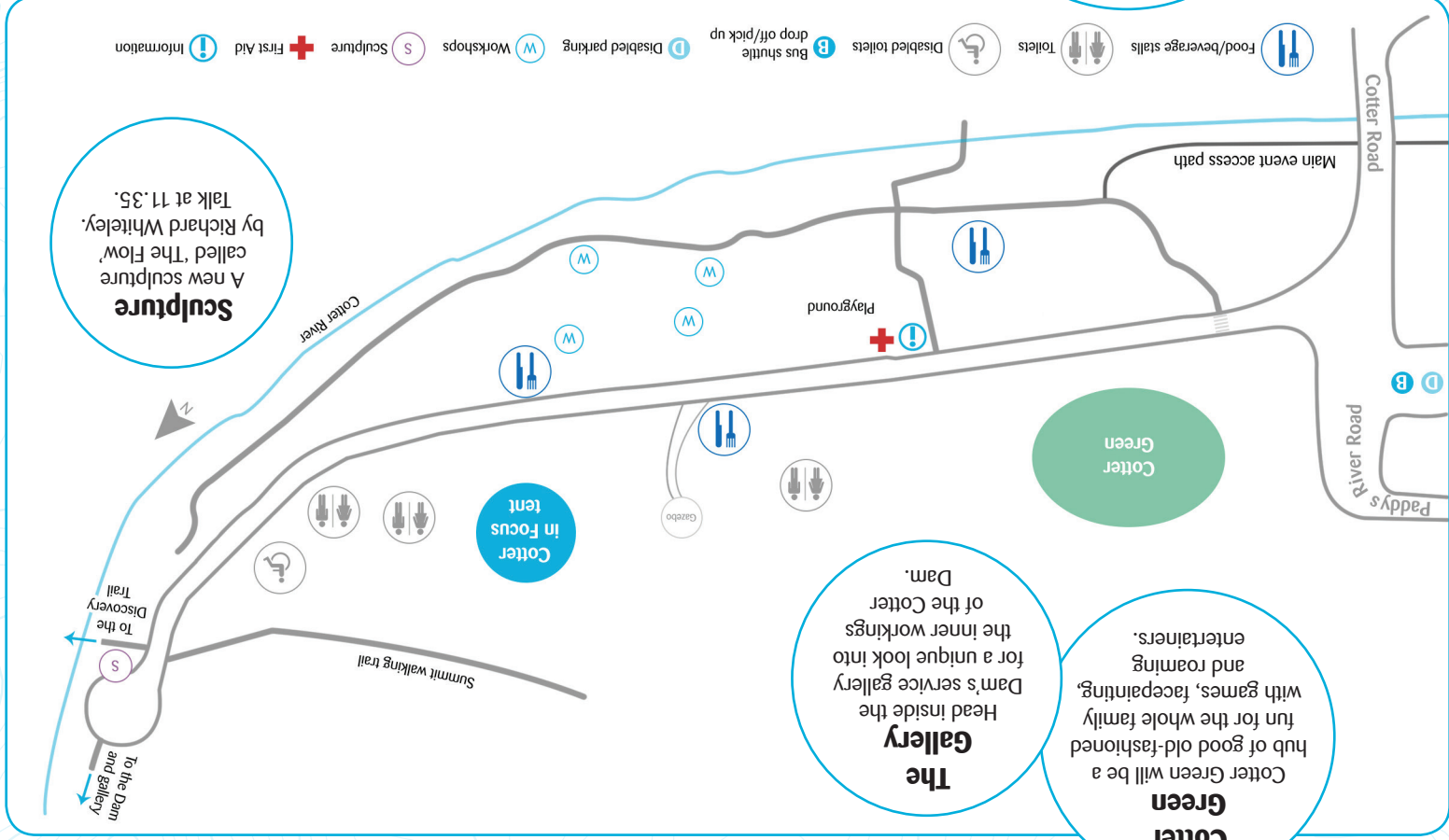
Where to park?
There is no general parking available at or around the festival. Please use the parking available at Stromlo Forest Park. A free shuttle bus service will be running between 8.30am until 4.30pm. Stromlo Forest Park's main entrance is located off Urriarra Road. See parking map for more details. There is no pedestrian access from car parks. All access to the festival is via the shuttle service.

Disabled Parking?
Thompson's Flat is reserved for disabled parking. Patrons must display a mobility impaired pass to access this area. It is located directly opposite the event.

What to bring?
A picnic rug would be a good idea if you plan to stay awhile. Also remember to wear comfy, flat shoes and a hat - this is an outdoor event so check the forecast before you leave home. There will be some great food stalls on site so packing a lunch is optional.

No ATM, no mobile phone reception, no pets

See actew.com.au/cotterfest for more info



Cotter Green

Cotter Green will be a hub of good old-fashioned fun for the whole family with games, facepainting, and roaming entertainers.

The Gallery

Head inside the Dam's service gallery for a unique look into the inner workings of the Cotter Dam.



Cotter Green



Food/beverage stalls



Toilets

The new summit walking trail will be officially named and accessible all day. The trail leads visitors to a lookout point near the face of the new dam wall (it is one hour return, moderate intensity).

The Cotter Dam Discovery Trail is a short, easy walk to a platform overlooking the Cotter River and Dam.

Discovery Trail

The Cotter Dam Discovery Trail is a short, easy walk to a platform overlooking the Cotter River and Dam.

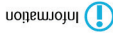
Sculpture

A new sculpture called 'The Flow' by Richard Whiteley. Talk at 11.35.

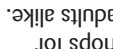


Interactive Workshops

Get your hands dirty while you learn more about the benefits of the Dam by visiting one of the interactive workshops for kids and adults alike. Exhibitors include: ACT Parks and Conservation Service, Abundant Water, Greening Australia



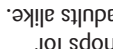
Information



First Aid



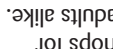
Sculpture



Workshops



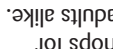
Disabled parking



Bus shuttle drop off/pick up



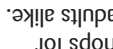
Disabled toilets



Toilets



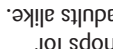
Food/beverage stalls



Playground



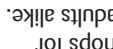
Cotter in Focus tent



Cotter Green



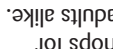
Discovery Trail



Summit walking trail



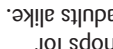
Cotter River



Cotter Dam



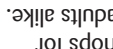
Cotter Green



Cotter River



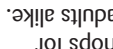
Cotter Dam



Cotter Green



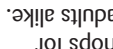
Cotter River



Cotter Dam



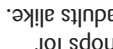
Cotter Green



Cotter River



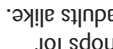
Cotter Dam



Cotter Green



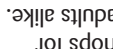
Cotter River



Cotter Dam



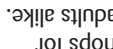
Cotter Green



Cotter River



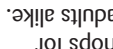
Cotter Dam



Cotter Green



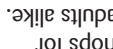
Cotter River



Cotter Dam



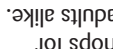
Cotter Green



Cotter River



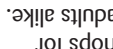
Cotter Dam



Cotter Green



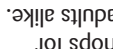
Cotter River



Cotter Dam



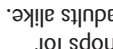
Cotter Green



Cotter River



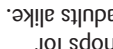
Cotter Dam



Cotter Green



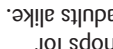
Cotter River



Cotter Dam



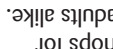
Cotter Green



Cotter River



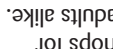
Cotter Dam



Cotter Green



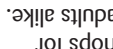
Cotter River



Cotter Dam



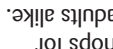
Cotter Green



Cotter River



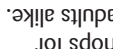
Cotter Dam



Cotter Green



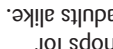
Cotter River



Cotter Dam



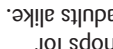
Cotter Green



Cotter River



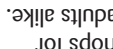
Cotter Dam



Cotter Green



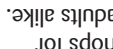
Cotter River



Cotter Dam



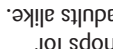
Cotter Green



Cotter River



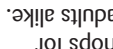
Cotter Dam



Cotter Green



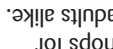
Cotter River



Cotter Dam



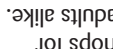
Cotter Green



Cotter River



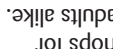
Cotter Dam



Cotter Green



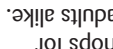
Cotter River



Cotter Dam



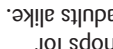
Cotter Green



Cotter River



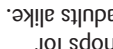
Cotter Dam



Cotter Green



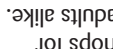
Cotter River



Cotter Dam



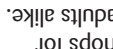
Cotter Green



Cotter River



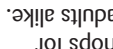
Cotter Dam



Cotter Green



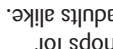
Cotter River



Cotter Dam



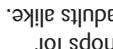
Cotter Green



Cotter River



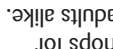
Cotter Dam



Cotter Green



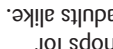
Cotter River



Cotter Dam



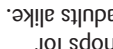
Cotter Green



Cotter River



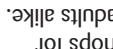
Cotter Dam



Cotter Green



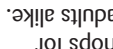
Cotter River



Cotter Dam



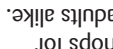
Cotter Green



Cotter River



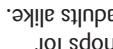
Cotter Dam



Cotter Green



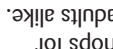
Cotter River



Cotter Dam



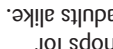
Cotter Green



Cotter River



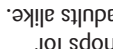
Cotter Dam



Cotter Green



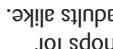
Cotter River



Cotter Dam



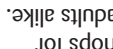
Cotter Green



Cotter River



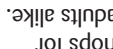
Cotter Dam



Cotter Green



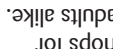
Cotter River



Cotter Dam



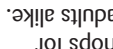
Cotter Green



Cotter River



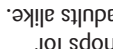
Cotter Dam



Cotter Green



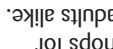
Cotter River



Cotter Dam



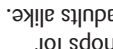
Cotter Green



Cotter River



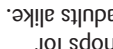
Cotter Dam



Cotter Green



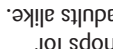
Cotter River



Cotter Dam



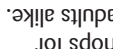
Cotter Green



Cotter River



Cotter Dam



Cotter Green

